


For more information and to become a Friend of City Park, visit NewOrleansCityPark.org.



CITY PARK
CONSERVANCY



Key

1 inch = 800 feet

0 400 800 ft

Points of Interest

- P Parking
- B Bike Rack
- S Self-Repair Bike Station
- C Couturie Forest Entrance
- L Labore Mountain
- F Food /Snack

Recreation

- H Hiking Trail
- P Playground
- N NOLA City Bark
- F Fishing
- B Birding
- H Horse Stables
- S Softball Field
- C Soccer Field
- R Rugby Pitch
- D Disc Golf

B **Bike Lane**
Dedicated street lane for bicycles

S **Shared Lane**
Vehicles and bicycles shared the marked lanes


C **Connector Route**
On-street routes between bike/shared lanes

M **Multi-Use Path**
Off-street route shared with pedestrians

U **Unmaintained Path**
Use with caution

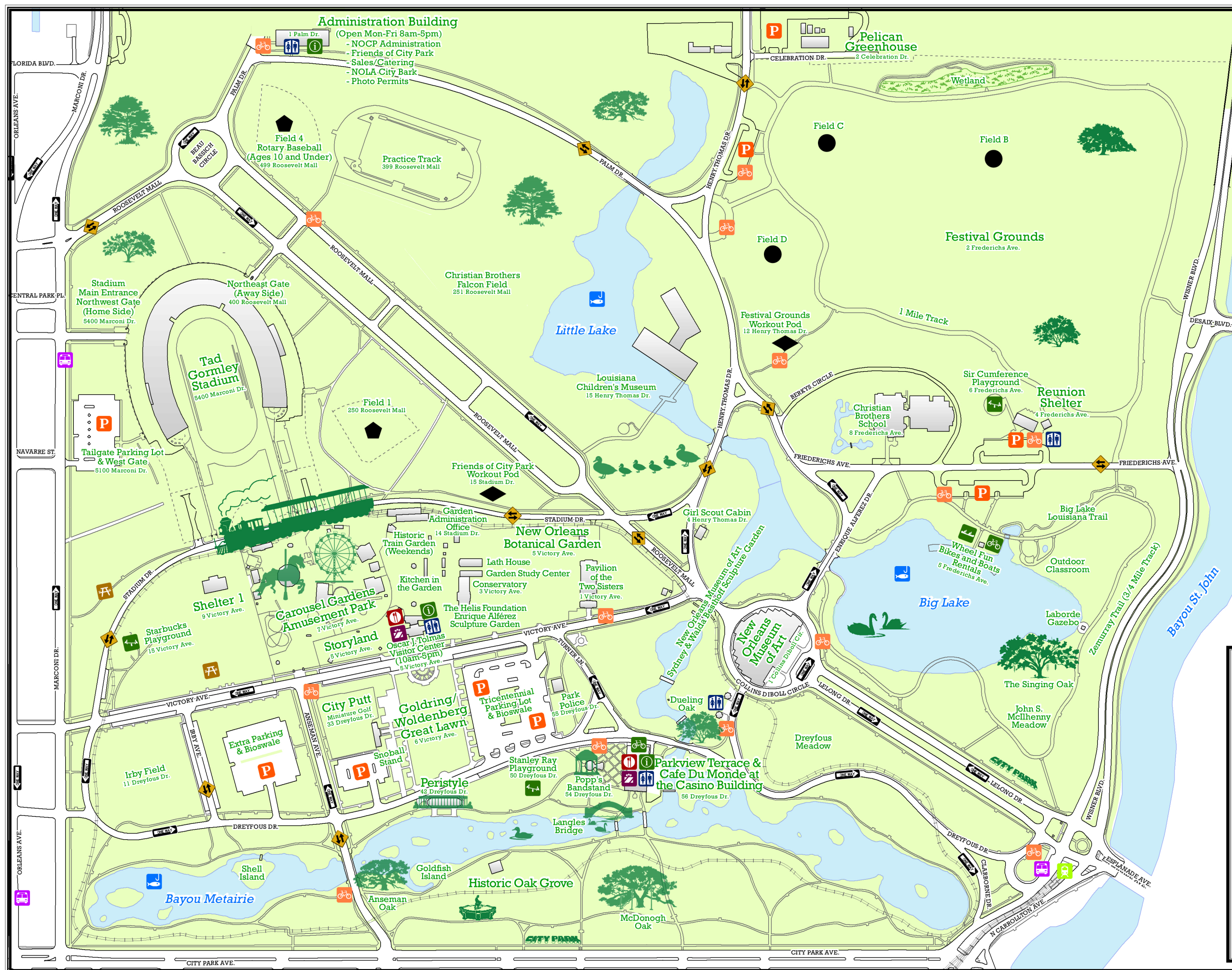
Date of Map: December 2019
 Date Source: New Orleans City Park; 2008 - 2019
 Disclaimer: This map is an artist's depiction of the location of various facilities and activities in New Orleans; it is provided for information purposes only and without warranty of any nature of kind whatsoever.

Scan the QR code for information on the Park:



Click "Visit City Park" for information on attractions, recreation, and events.

The Oscar J. Tolmas Visitor Center is open 10am-4:30pm for information, snacks, drinks, and restrooms.



Key

1 inch = 350 feet

0 200 400 ft

Points of Interest

- Parking
- Bike Rack
- Bus Stop
- Streetcar Stop
- Information
- Restroom
- Picnic Area
- Food/Snack
- Gift Shop

Recreation

- Fishing
- Playground
- Bike Rental
- Boat Rental
- Softball Field
- Soccer Field
- Workout Pod

Date of Map: December 2019
 Date Source: New Orleans City Park; 2008 - 2019
 Disclaimer: This map is an artist's depiction of the location of various facilities and activities in New Orleans; it is provided for information purposes only and without warranty of any nature of kind whatsoever.